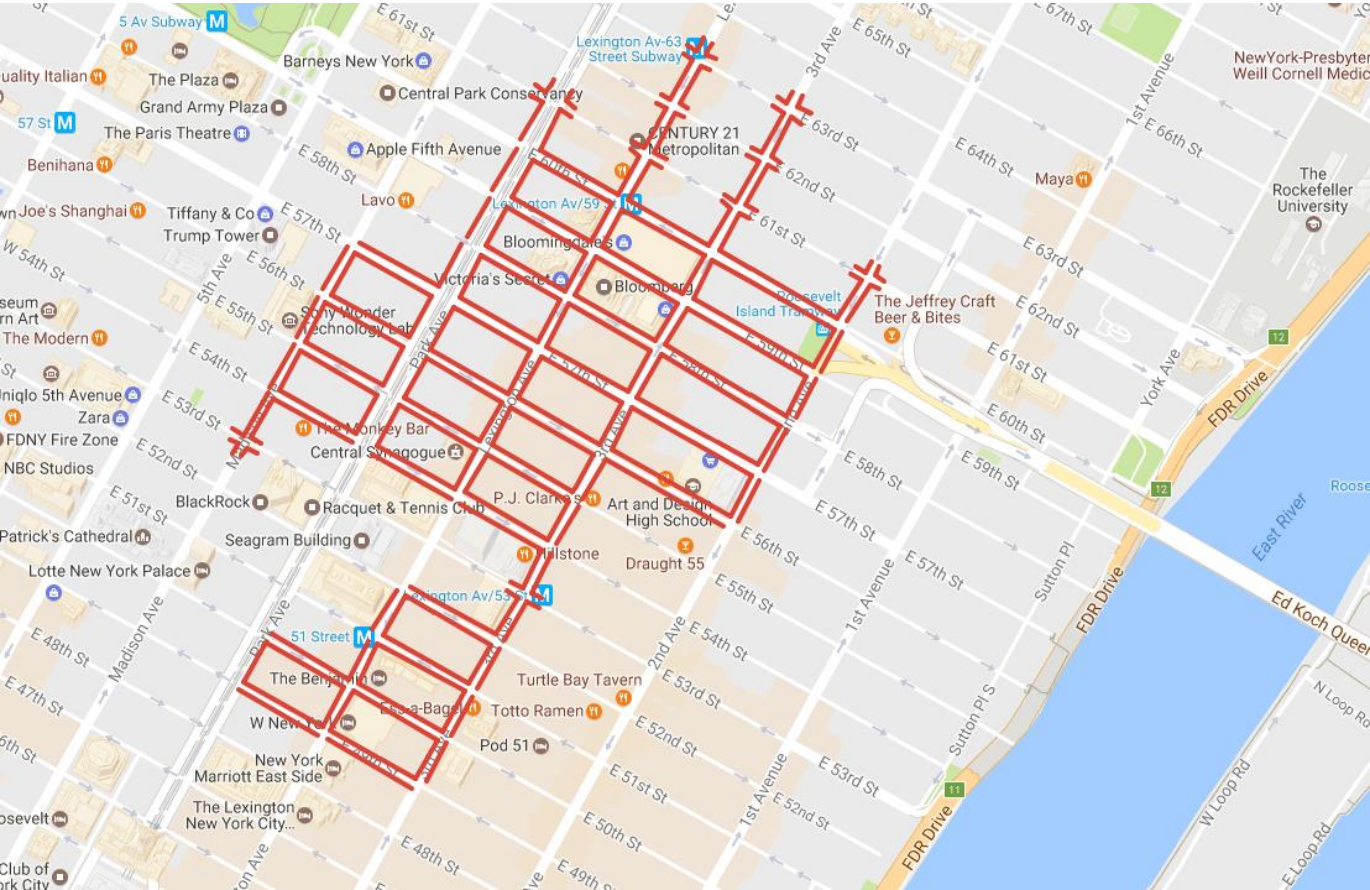
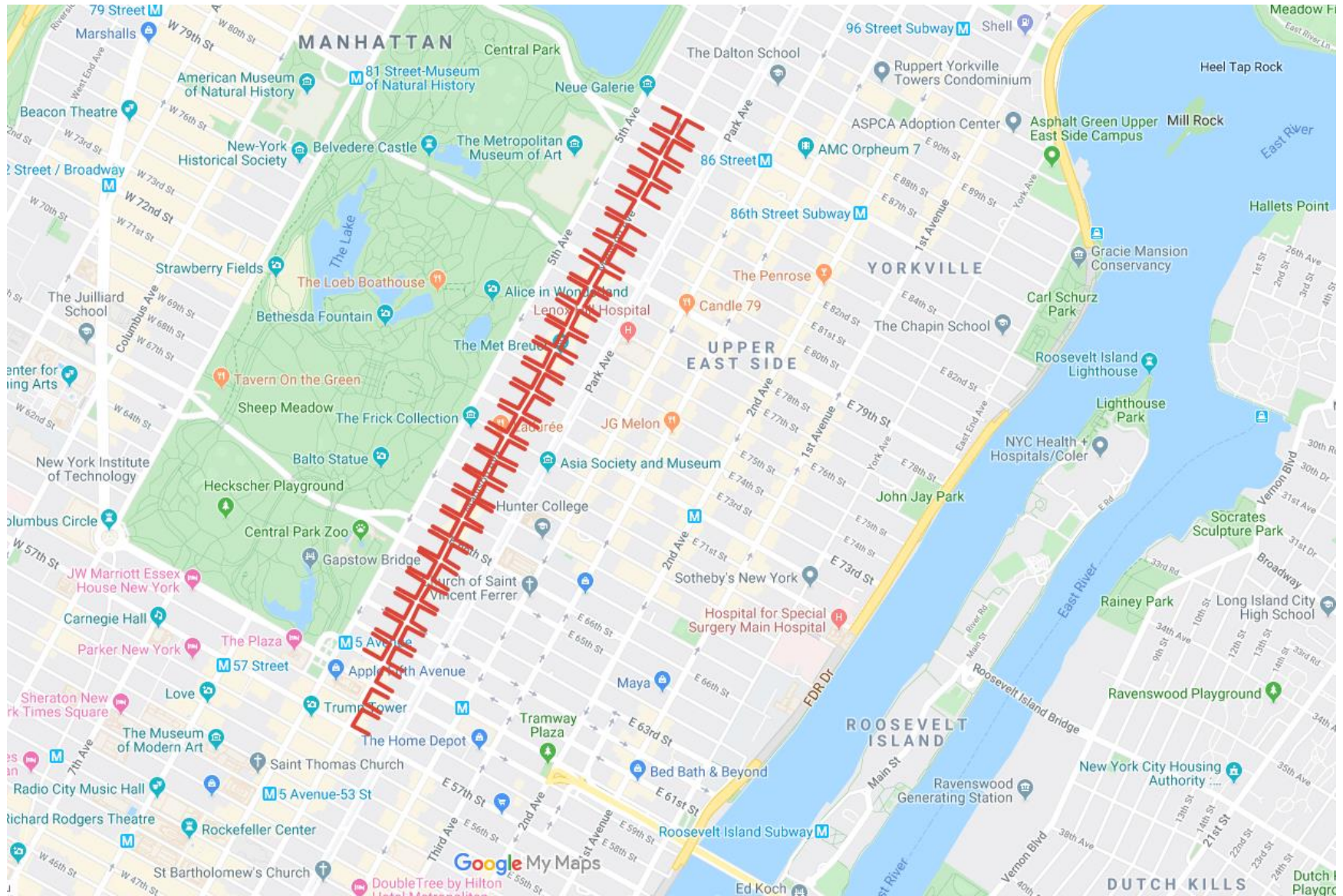


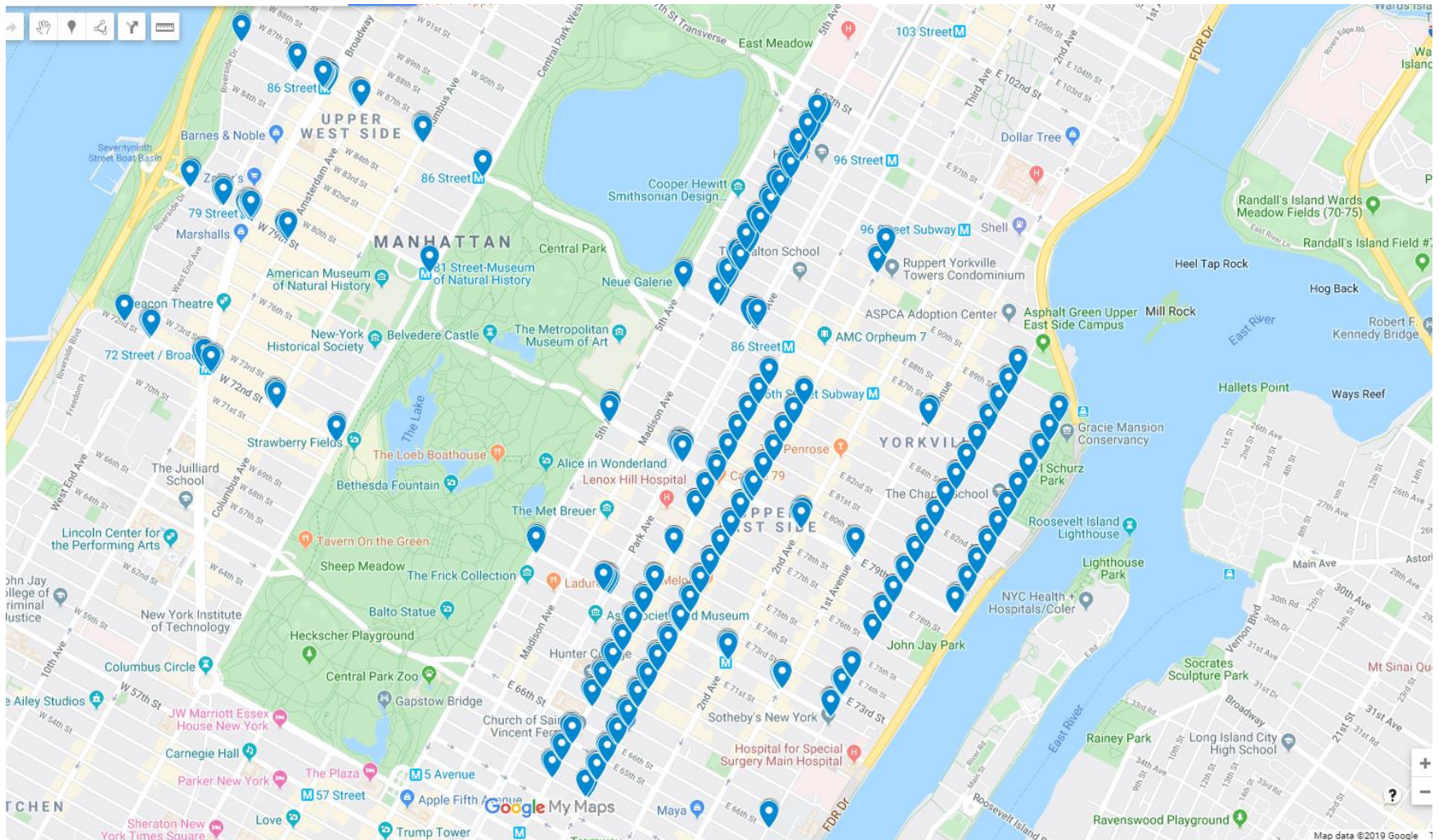
East Midtown Partnership Site Map



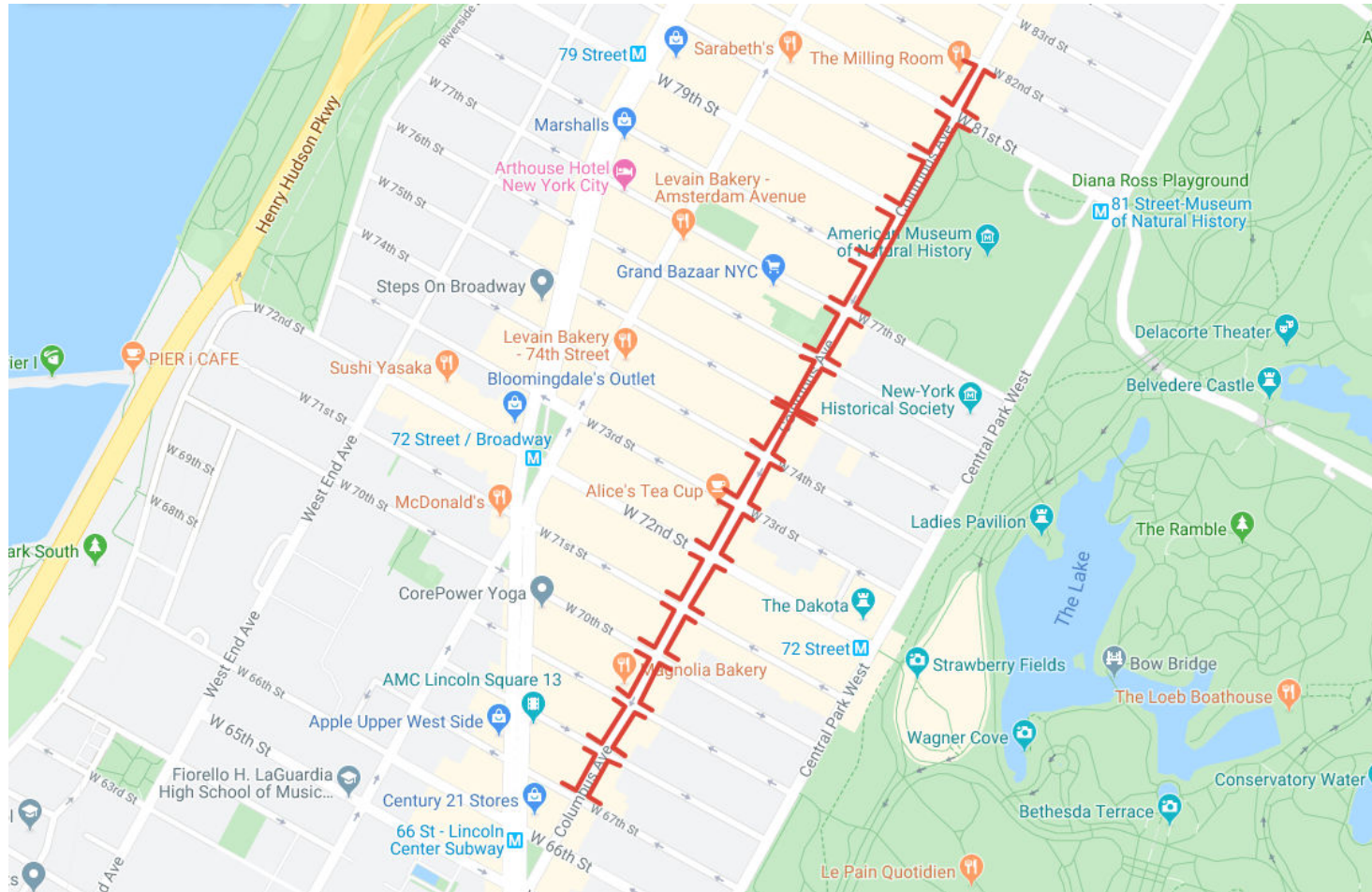
Madison Avenue Route



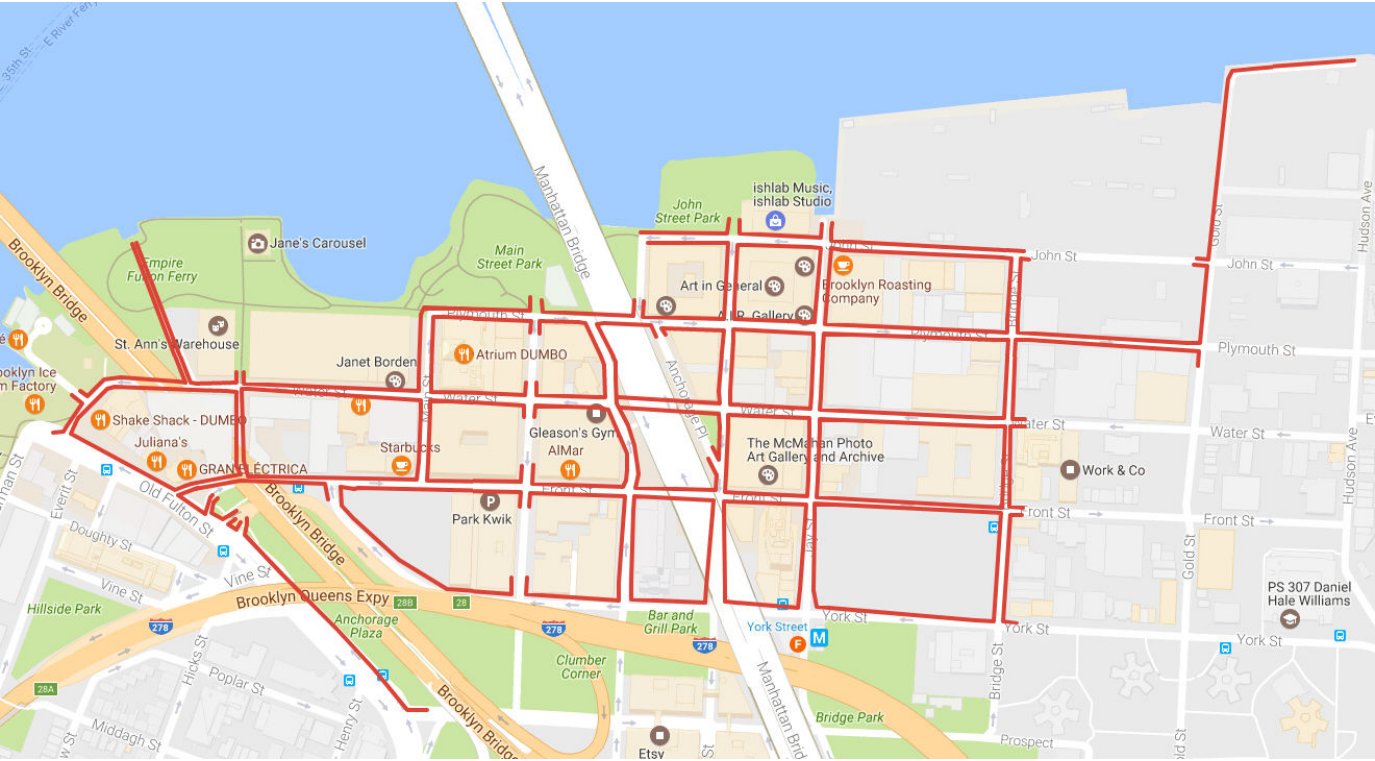
CIP GOODWILL CANS



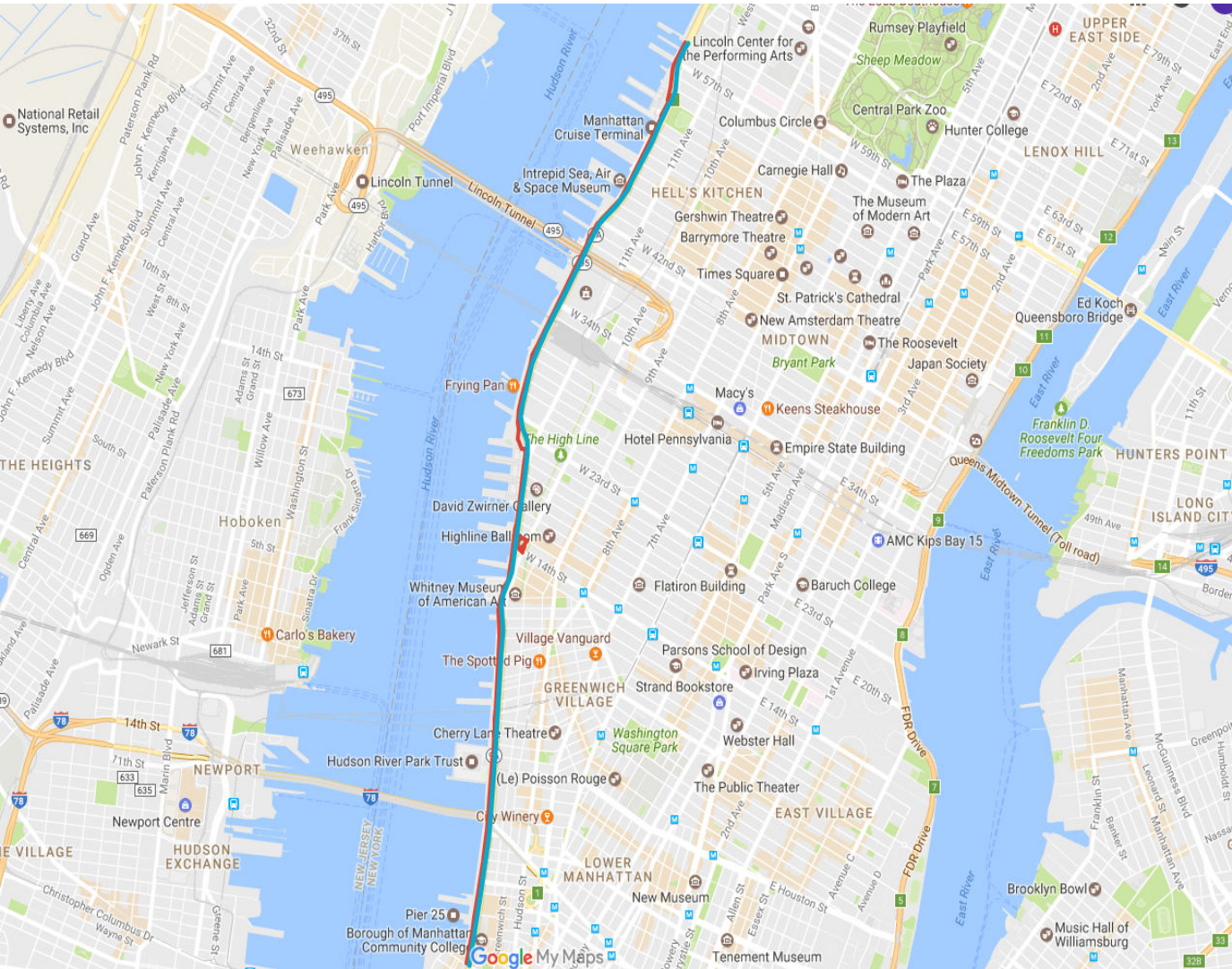
Columbus Avenue BID MAP



Dumbo Site Map



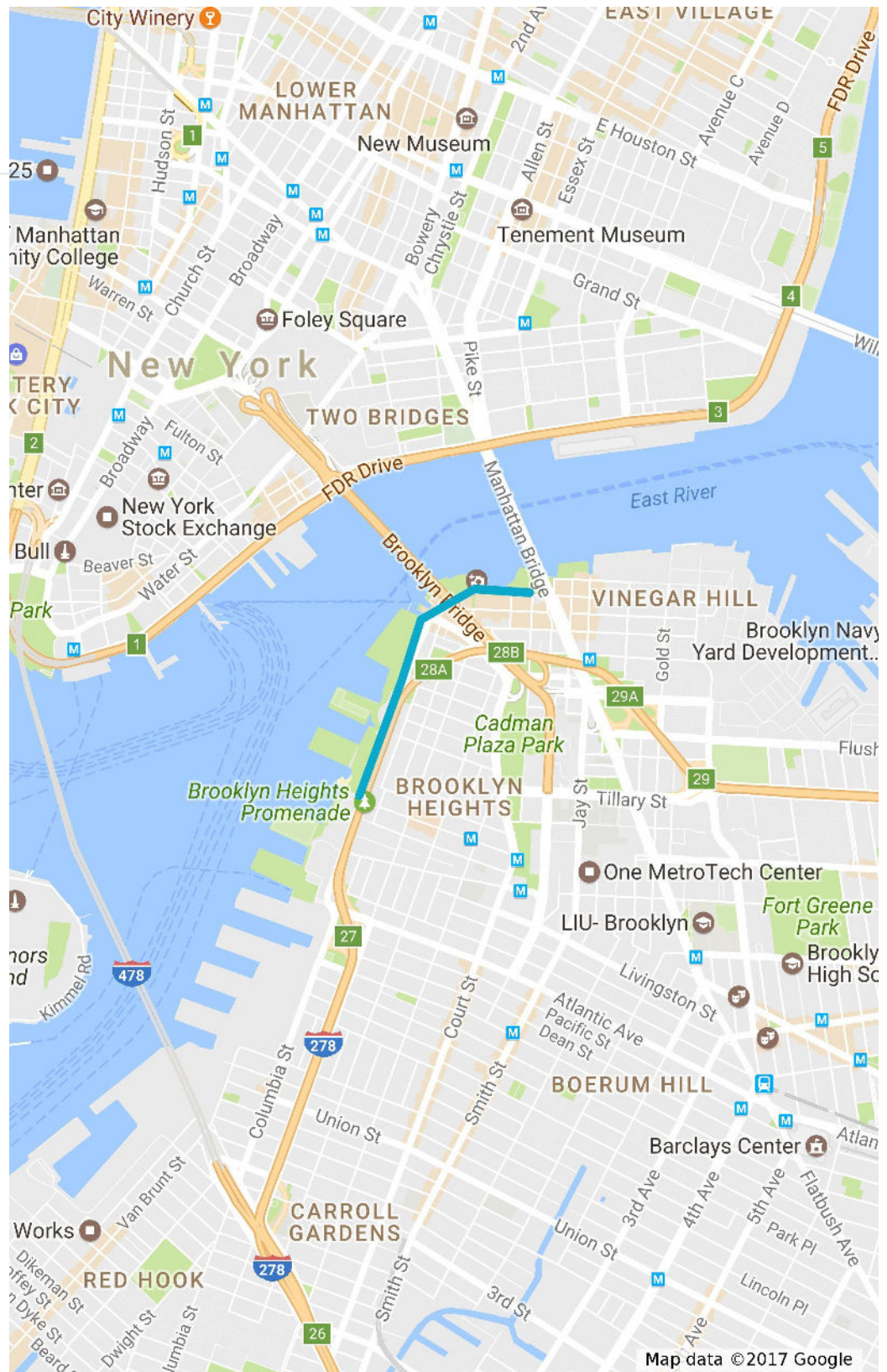
Hudson River Park Site Map



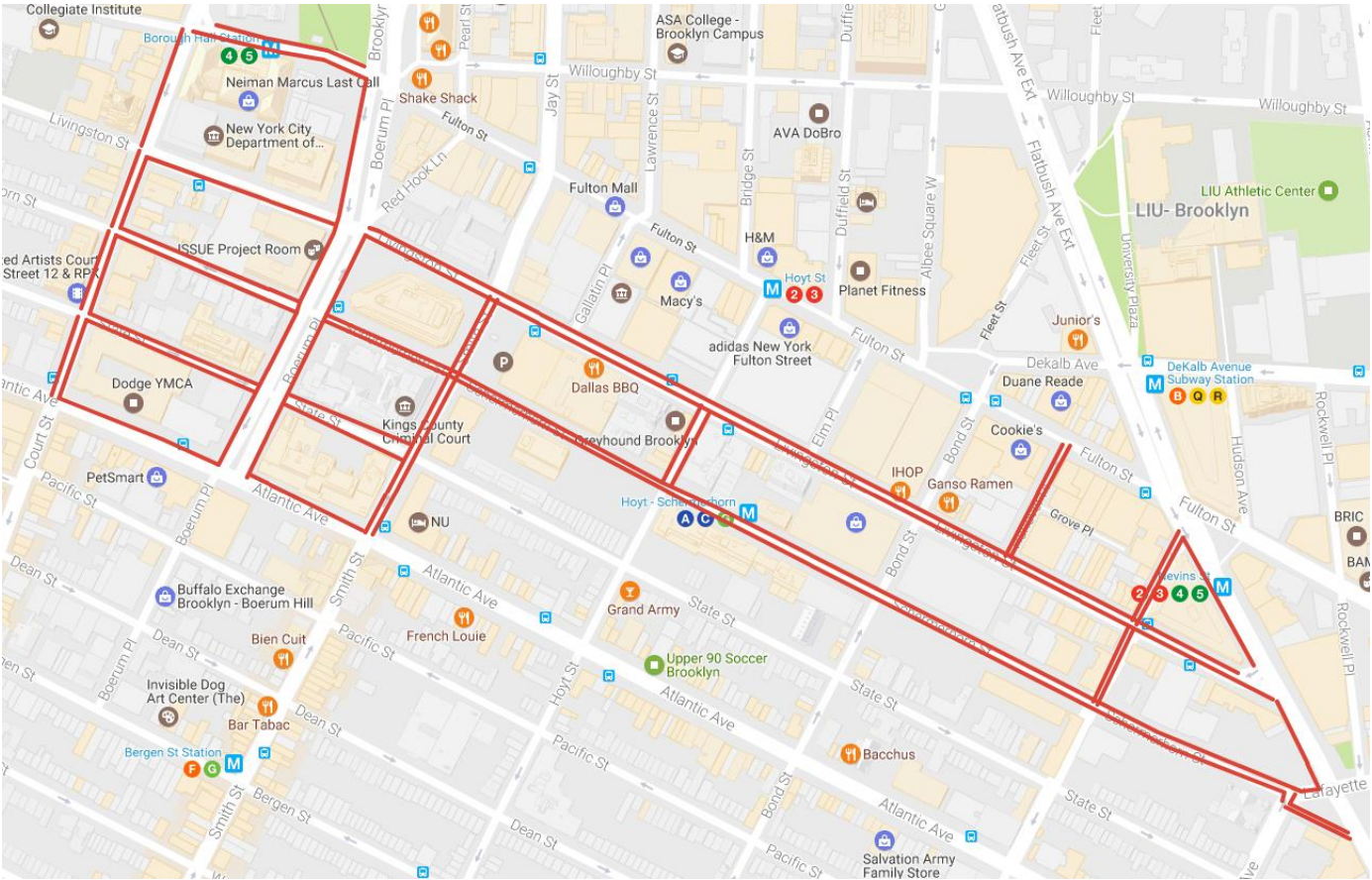
Brooklyn Bridge Park

Route

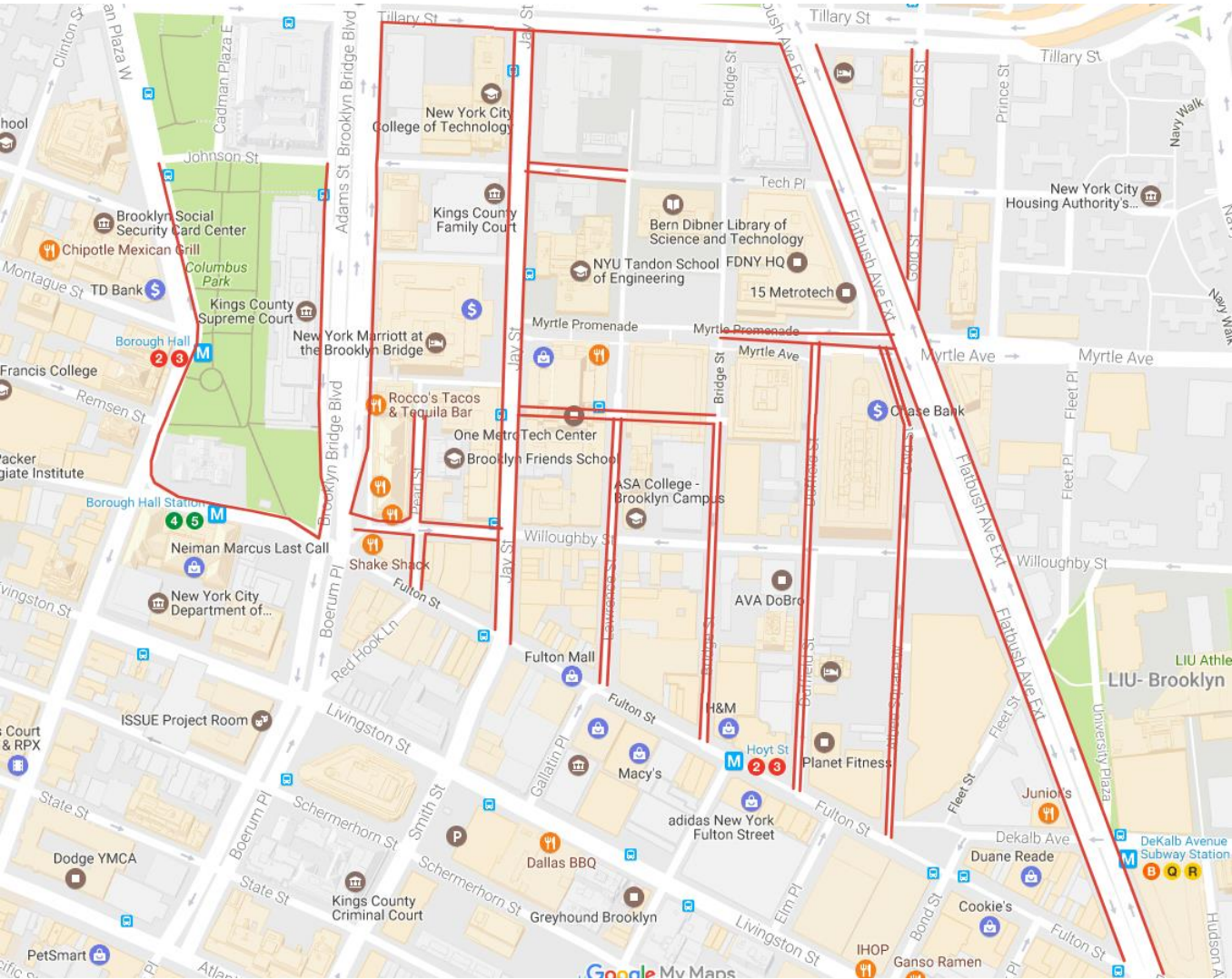
-  Line 5
-  Line 6



CLS (DBP) Site Map

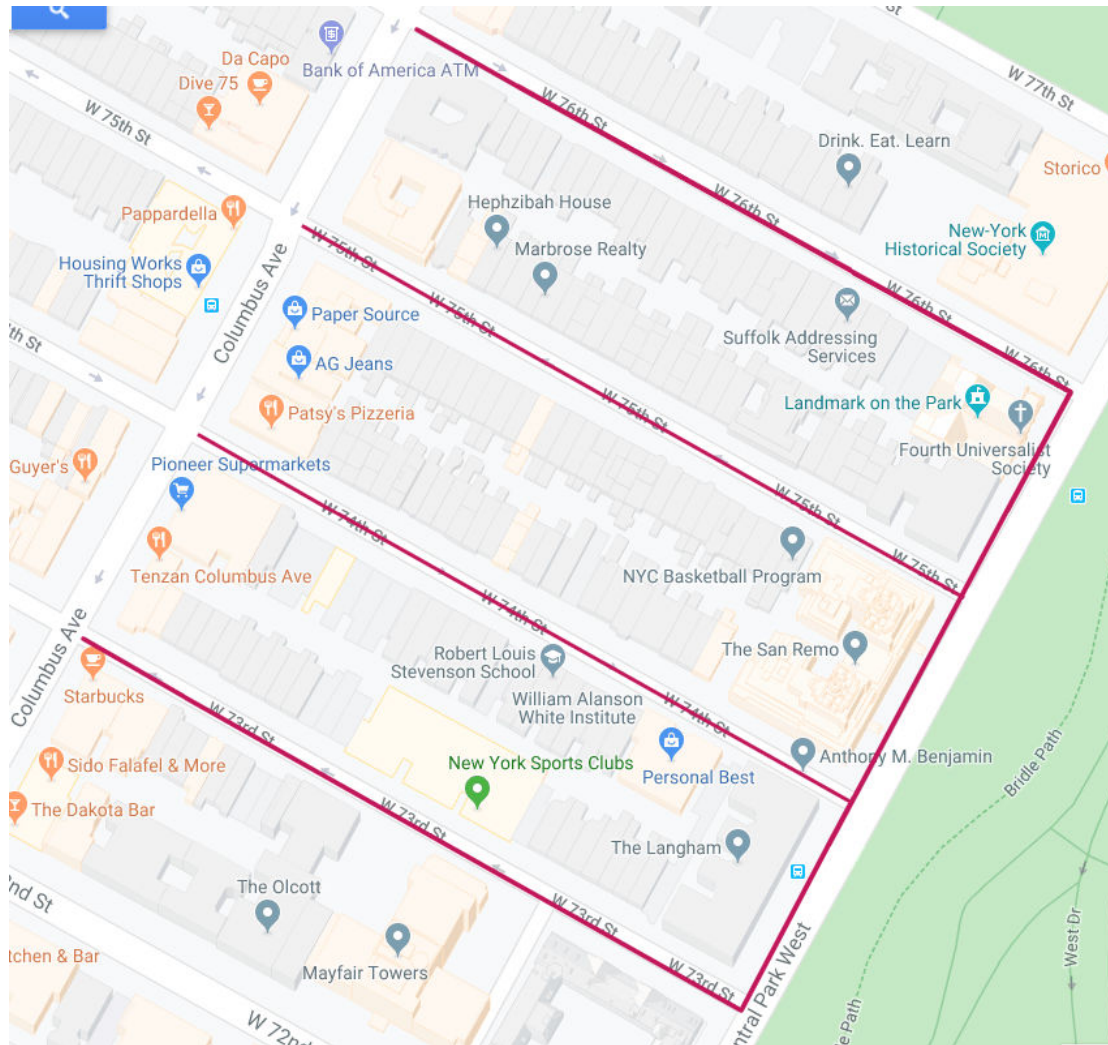


Metrotech (DBP) Site Map



This is a detailed map of Lower Manhattan, New York City. The map shows a grid of streets, with major thoroughfares like Broadway, 5th Avenue, and 6th Avenue clearly marked. Numerous parks are visible, including Washington Square Park, Union Square Park, and Tompkins Square Park. Various landmarks and buildings are labeled, such as the New York University, the Cooper Union, and the Flatiron Building. A red line is drawn across the map, starting from the Hudson River, passing through the Financial District, and ending near the East River. The map includes labels for numerous streets, parks, and buildings.

San Remo Tenant's Board Service MAP



City Council District 24 Routes

District 24 Routes



Queens Blvd.: Main St to Hillside Ave



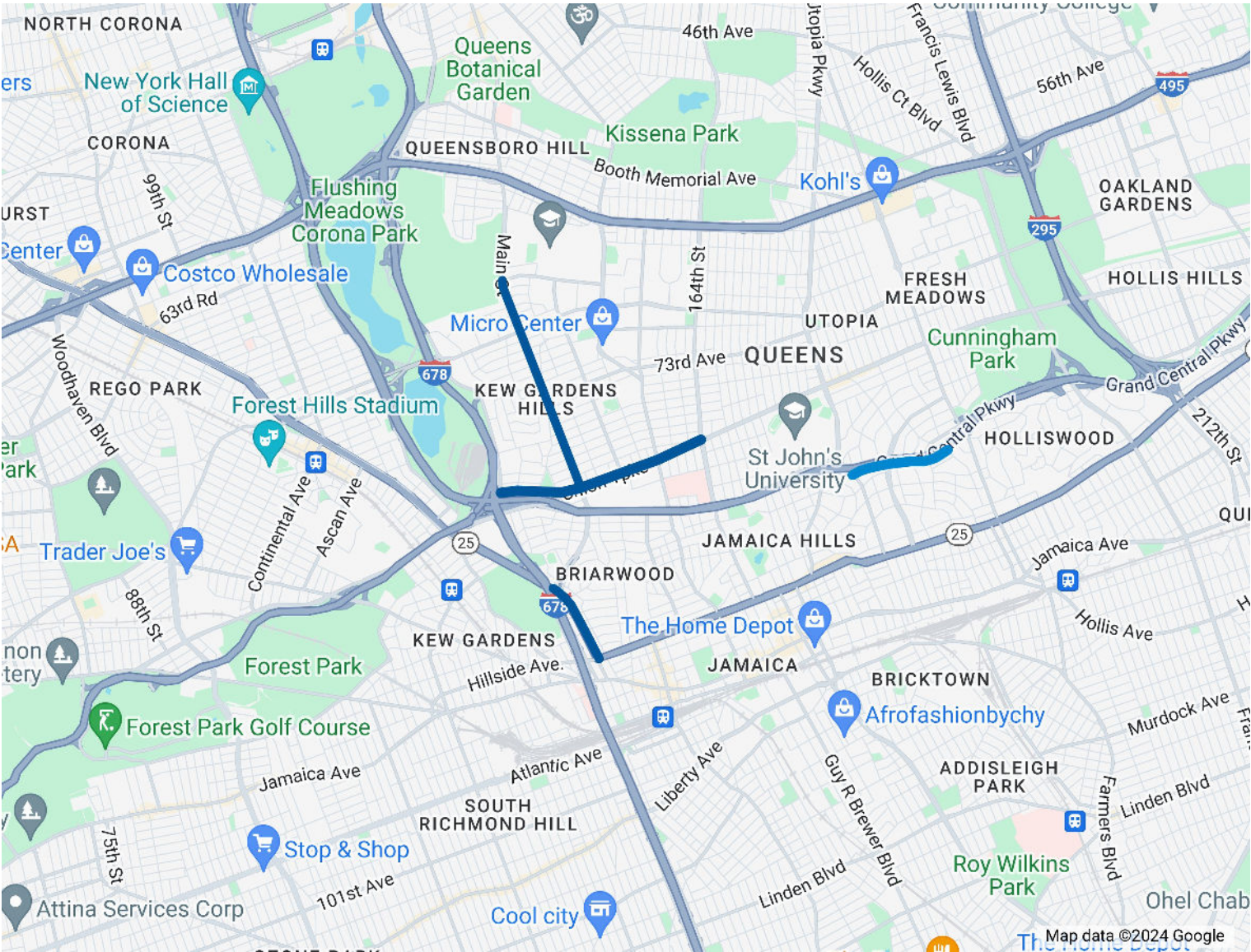
Main St.: Melbourne Ave & Union Tpke



Grand Central Parkway - South



Union Turnpike from Park Drive East to 164th St



Fulton Mall(DBP) Site Map

